

A417 Missing Link
TR010056

2.7a Traffic Regulation
Measures Speed Limits (Rev 1)

Planning Act 2008

APFP Regulation 5(2)(o)
Infrastructure Planning (Applications: Prescribed Forms and
Procedure) Regulations 2009

Volume 2

October 2021

Infrastructure Planning

Planning Act 2008

**The Infrastructure Planning
(Applications: Prescribed Forms
and Procedure) Regulations 2009**

A417 Missing Link

Development Consent Order 202[x]

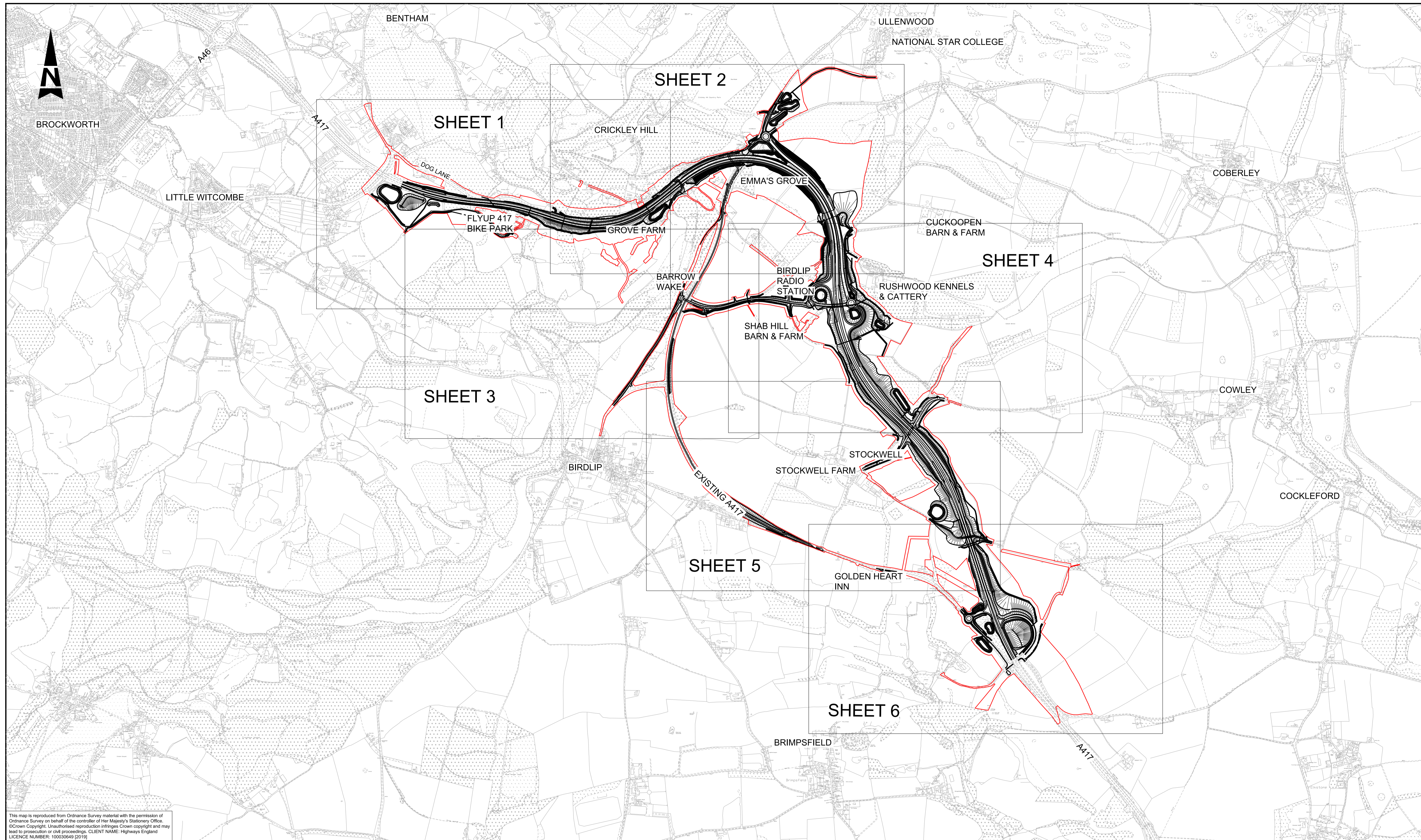
2.7a Traffic Regulation Measures - Speed Limits

Regulation Number:	5(2)(o)
Planning Inspectorate Scheme Reference	TR010056
Application Document Reference	2.7a
Author:	A417 Missing Link

Version	Date	Status of Version
C01	May 2021	Application Submission
C02	October 2021	Procedural Deadline A

Contents

1. 2.7a Traffic Regulation Measures APFP Regulations 5(2)(o) Speed Limits Key Plan (C02)
2. 2.7a Traffic Regulation Measures APFP Regulations 5(2)(o) Speed Limits Sheet 1 of 6 (C01)
3. 2.7a Traffic Regulation Measures APFP Regulations 5(2)(o) Speed Limits Sheet 2 of 6 (C02)
4. 2.7a Traffic Regulation Measures APFP Regulations 5(2)(o) Speed Limits Sheet 3 of 6 (C01)
5. 2.7a Traffic Regulation Measures APFP Regulations 5(2)(o) Speed Limits Sheet 4 of 6 (C01)
6. 2.7a Traffic Regulation Measures APFP Regulations 5(2)(o) Speed Limits Sheet 5 of 6 (C01)
7. 2.7a Traffic Regulation Measures APFP Regulations 5(2)(o) Speed Limits Sheet 6 of 6 (C01)



This map is reproduced from Ordnance Survey material with the permission of Ordnance Survey on behalf of the controller of Her Majesty's Stationery Office. © Crown Copyright. Unauthorised reproduction infringes Crown copyright and may lead to prosecution or civil proceedings. CLIENT NAME: Highways England LICENCE NUMBER: 100030649 (2019)

NOTES
1. ALL DIMENSIONS ARE IN METRES UNLESS NOTED OTHERWISE.



LEGEND
— DEVELOPMENT CONSENT ORDER BOUNDARY

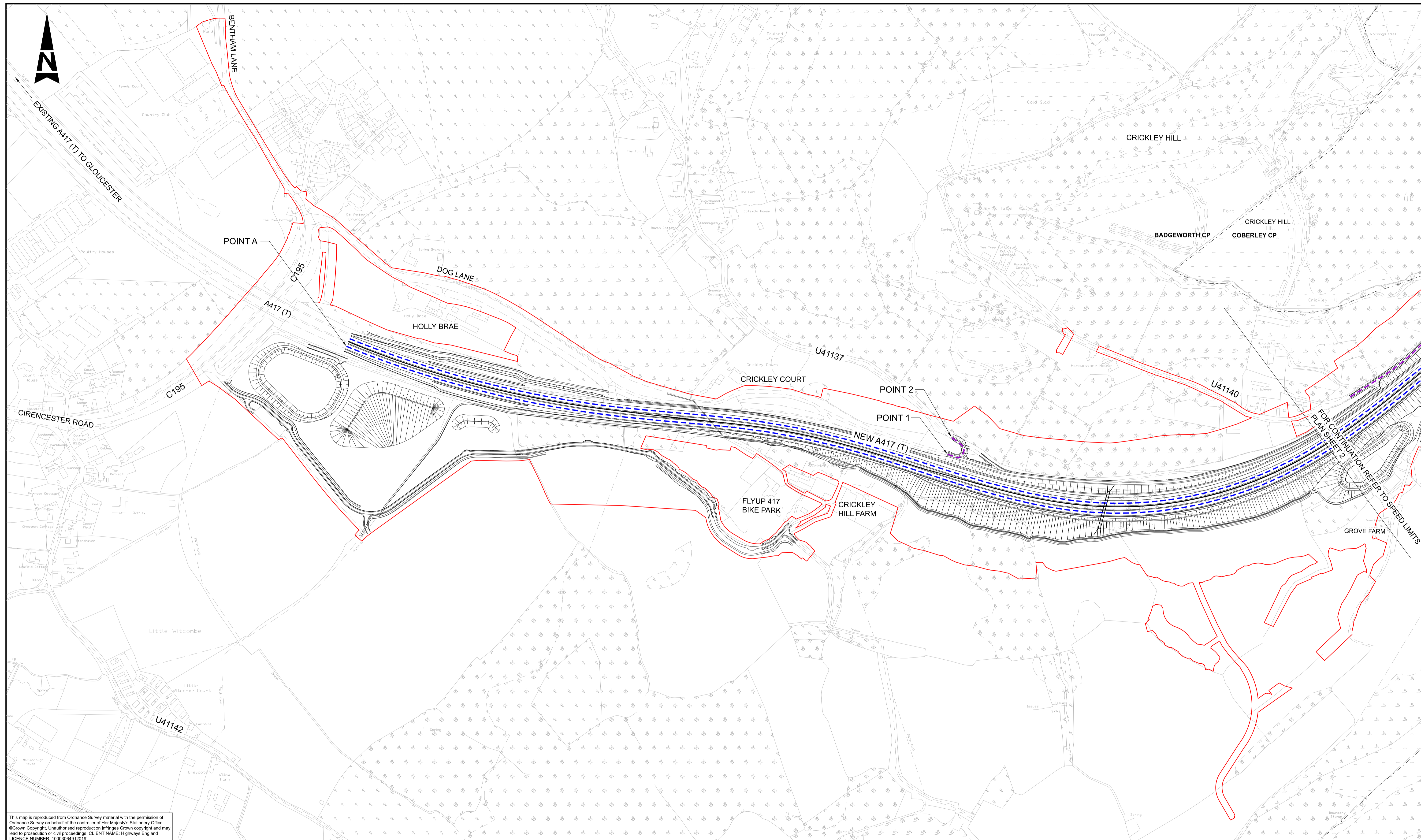
Rev.	Date	Description	By	Chk'd	App'd	Auth'd
C02	20/10/21	PROCEDURAL DEADLINE A	ES	DA	DB	YB

Suitability Drawing Status
A3 STAGE COMPLETED

Project Title
A417 MISSING LINK



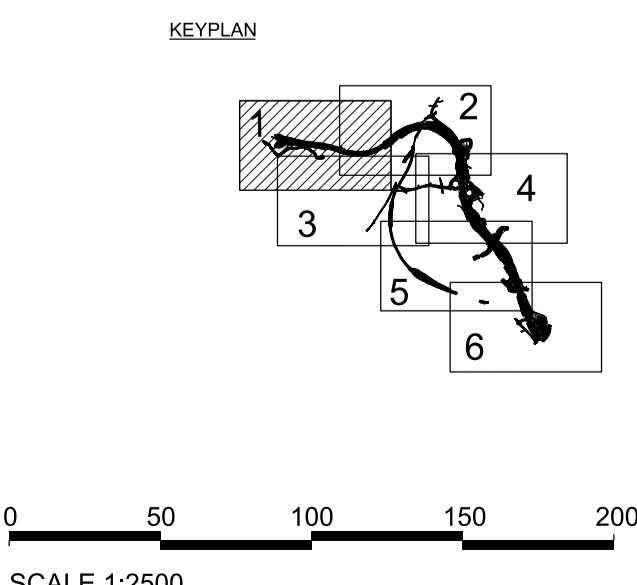
Drawing Title					
TRAFFIC REGULATION MEASURES APFP REGULATIONS 5(2)(o) SPEED LIMITS - KEY PLAN APPLICATION NUMBER: TR010056					
Scale	By	Checked	Approved	Authorised	
1:10000	ES	DA	DB	YB	
Original Size	Date	Date	Date	Date	
A1	20/10/21	20/10/21	20/10/21	20/10/21	
Drawing Number	HE PIN	Originator	Volume	Revision	
HE551505 -	ARP	-	LSI	C02	
X_XX_XXXX_X	-DR	-ZL	-000700		
Location	Type	Role	Number		



This map is reproduced from Ordnance Survey material with the permission of Ordnance Survey on behalf of the controller of Her Majesty's Stationery Office. © Crown Copyright. Unauthorised reproduction infringes Crown copyright and may lead to prosecution or civil proceedings. CLIENT NAME: Highways England LICENCE NUMBER: 100030649 (2019)

- NOTES**
1. ALL DIMENSIONS ARE IN METRES UNLESS NOTED OTHERWISE.
 2. POINTS REFER TO SCHEDULE 3 PART 5 OF THE DRAFT DEVELOPMENT CONSENT ORDER

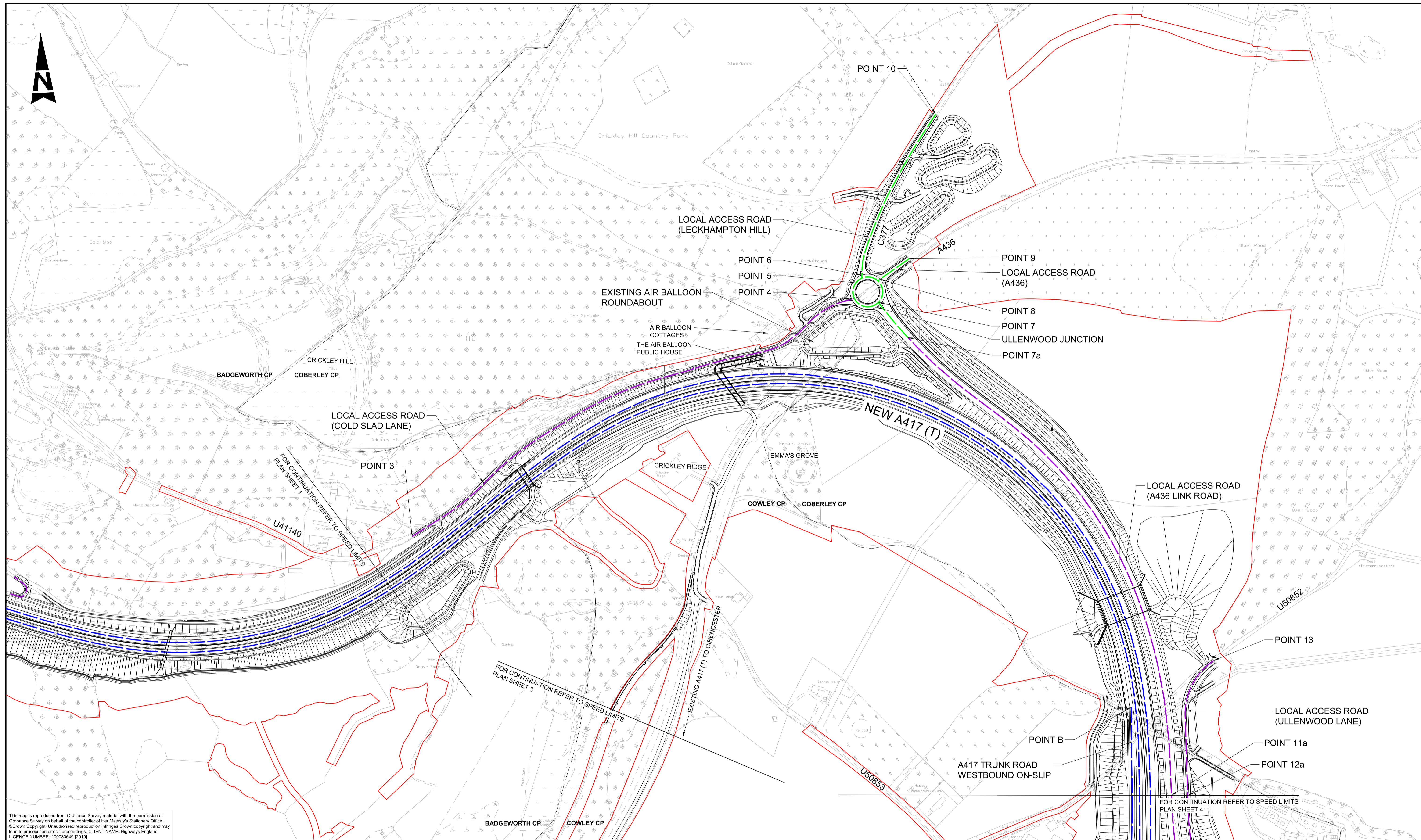
- LEGEND:**
- PRELIMINARY SCHEME DESIGN
 - DEVELOPMENT CONSENT ORDER BOUNDARY
 - PROPOSED NATIONAL SPEED LIMIT FOR DUAL CARRIAGEWAY
 - PROPOSED NATIONAL SPEED LIMIT FOR SINGLE CARRIAGEWAY
 - PROPOSED SPEED LIMIT (60mph)
 - PROPOSED SPEED LIMIT (40mph)
 - PROPOSED SPEED LIMIT (30mph)
 - PARISH BOUNDARY
 - UNCLASSIFIED ROAD REFERENCE NUMBER



Rev.	Date	Description	By	Chk'd	App'd	Auth'd
C01	21/05/21	APPLICATION SUBMISSION (MAY 2021)	JF	DA	JP	YB

Suitability	A3	Drawing Status	STAGE COMPLETED
Client			

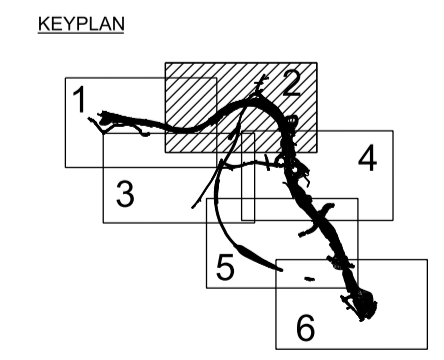
Project Title						A417 MISSING LINK					
Drawing Title						TRAFFIC REGULATION MEASURES APFP REGULATIONS 5(2)(o) SPEED LIMITS - SHEET 1 OF 6 APPLICATION NUMBER: TR010056					
Scale	1:2500	By	JF	Checked	DA	Approved	JP	Authorised	YB		
Original Size	A1	Date	20/05/21	Date	20/05/21	Date	20/05/21	Date	21/05/21		
Drawing Number	HE PIN	Originator	ARP	Volume	LSI	Revision		C01			
	X_XX_XXXX_X	-DR-ZL-	000701								



This map is reproduced from Ordnance Survey material with the permission of Ordnance Survey on behalf of the controller of Her Majesty's Stationery Office. © Crown Copyright. Unauthorised reproduction infringes Crown copyright and may lead to prosecution or civil proceedings. CLIENT NAME: Highways England LICENCE NUMBER: 100030649 (2019)

- NOTES**
1. ALL DIMENSIONS ARE IN METRES UNLESS NOTED OTHERWISE.
 2. POINTS REFER TO SCHEDULE 3 PART 5 OF THE DRAFT DEVELOPMENT CONSENT ORDER

- LEGEND:**
- PRELIMINARY SCHEME DESIGN
 - DEVELOPMENT CONSENT ORDER BOUNDARY
 - PROPOSED NATIONAL SPEED LIMIT FOR DUAL CARRIAGEWAY
 - PROPOSED NATIONAL SPEED LIMIT FOR SINGLE CARRIAGEWAY
 - PROPOSED SPEED LIMIT (60mph)
 - PROPOSED SPEED LIMIT (40mph)
 - PROPOSED SPEED LIMIT (30mph)
 - PARISH BOUNDARY
 - U41140 UNCLASSIFIED ROAD REFERENCE NUMBER



CO2	20/10/21	PROCEDURAL DEADLINE A	ES	DA	DB	YB
Rev.	Date	Description	By	Chk'd	App'd	Auth'd

Suitability	Drawing Status	Project Title
A3	STAGE COMPLETED	A417 MISSING LINK
Client		Drawing Title
		TRAFFIC REGULATION MEASURES APFP REGULATIONS 5(2)(o) SPEED LIMITS - SHEET 2 OF 6 APPLICATION NUMBER: TR010056
Scale	By	Checked
1:2500	ES	DA
Original Size	Date	Approved
A1	20/10/21	DB
Drawing Number	Originator	Volume
HE PIN	ARP	LSI
HE551505 -	-DR	-ZL
X_XX_XXXX_X	-000702	
Location	Type	Role
		Number

Authorised	YB
20/10/21	
Authorised	YB
20/10/21	
Authorised	YB
20/10/21	
Authorised	YB
20/10/21	

